


Hanna Capital Corp.



Cautionary Note Regarding forward-Looking Statements and the Sale and Delivery of Securities

The information contained in this presentation does not purport to be all-inclusive or to contain all information that prospective investors may require. Prospective investors are encouraged to conduct their own analysis and reviews of the Hanna Capital Corp. (the "Company") and of the information contained in this presentation. Prospective investors should consult their own professional advisors to assess their potential investment in the Company. The remarks contained in this presentation ("Presentation") may contain forward-looking relating to the Company's operations or to its business environment. Forward-looking statements may include, without limitation, statements regarding the operations, business, financial condition, expected financial results, performance, prospects, ongoing objectives, strategies and outlook for the Company. Forward-looking statements may in some cases be identified by words such as "will", "plans", "believes", "expects", "anticipates", "estimates", "projects", "intends", "should" or the negative of these terms, or similar expressions. Other important factors, in addition to those discussed in this document, could affect the future results of the Company and could cause its results to differ materially from those expressed in any forward-looking statements. Except as required by applicable securities laws, forward-looking statements speak only as of the date on which they are made and the Company undertakes no obligation to publicly update or revise any forward-looking statements, whether as a result of new information, future events or otherwise. The safe harbor provisions of Section 21E of the Securities Exchange Act of 1934, as amended, and Section 27A of the Securities Act of 1933, as amended, apply to forward-looking statements made by the Company. The reader is cautioned that no statements contained in Presentation should be construed as a guarantee or assurance of future performance or results. These forward-looking statements involve risks and uncertainties, including those identified within this Presentation. The actual results that the Company achieves may differ materially from any forward-looking statements due to such risks and uncertainties. These forward-looking statements are based on current expectations, and the Company assumes no obligation to update this information. Readers are urged to carefully review and consider the various disclosures made by the Company in its reports filed on SEDAR that attempt to advise interested parties of the risks and factors that may affect the Company's business. This summary has been provided to the recipient for information purposes only and no representation or warranty, express or implied, is made as to the completeness or accuracy of the information contained herein. The contents are not to be reproduced or distributed to the public or press. The information contained herein is not guaranteed as to its accuracy or completeness. Throughout this presentation various logos and trademarks will be used. These trademarks and logos are the property of their respective owners. An investment in the Company's securities should be considered highly speculative. There is no guarantee that an investment in the Company will earn any positive return in the short or long term. An investment in the Company is appropriate only for investors who have the capacity to absorb a loss of some or all of their investment. There are certain risk factors associated with an investment in the Company's securities.

Corporate Overview

- TSX Venture Exchange – HCC.V
- An experienced management team that conducts on behalf of this established company in the industry & our current projects:
- **Assets:**
 - *Carscallen Property* – Northern Ontario, Canada – Gold
 - *Jasper Property* – Vancouver Island, Canada- Volcanogenic Massive Sulphide



Management

Board of Directors

CEO/President – Herbert M. Brugh

Director – Vern Bock

Director – Victore Cantore

Qualified Person – John A. Gould

Capital Structure

Issued and outstanding - 33,032,853

Warrants - 5, 240, 428

Fully diluted – 38, 273, 281

Financing

Current Financing opportunities :

Private Placement of \$500,000.00 toward preliminary drill program and general working capital for Carscallen Gold Property in Norther Ontario.

Purchase Price of \$0.05 per unit, comprising of one (1) common share and one (1) share purchase warrant, which exercisable into one (1) additional common share for period of 24 months at a price of \$0.10 per share.

Current Flow-through Financing opportunities:

Carscallen Property Location

- Located 25 km west of Timmins, Ontario city center this is an exploratory property running impressive grades on surface with proven sample results
- The Property is also within 27 km NW of producing Lakeshore Gold in Timmins, ON, a mine which has produced an aggregate of 185,600 ounces of gold in 2014
- The main strip area is 9 km west of a passible logging road



Surface Geology

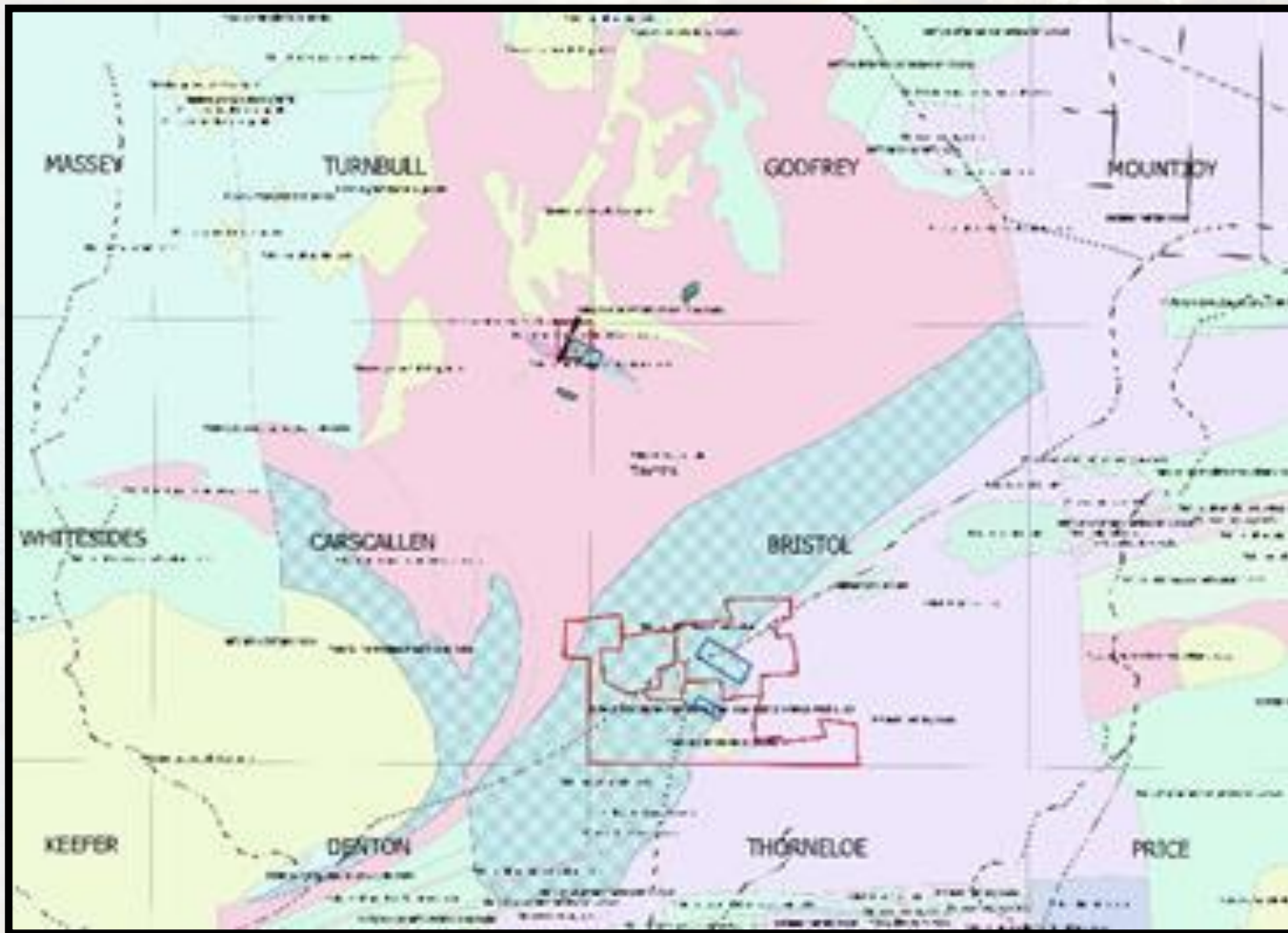
- Regional geological information for the area includes 70m to 230m mafic intrusion, possible structure controlled, with NNW-SSE orientation and 200m wide, tapering toward extremities.
- These types of rock are found in many successful other projects close and is indicative of host rock which typically hosts the gold mineralisation.



Technical & Field Findings

- Previously stripped area reveals quartz-carbonite-sericite alteration that is exposed at least 25metres across the strike and at least 20metres is overlain and overburden North and East.
- Alteration package contains quartz – carbonate vein stockwork with veins ranging from 3-7cm thick and dipping from 10 – 30 degrees SE
- These veins in the alteration package have many similarities of those of the mines in the Porcupine Mining Camp which has produced approximately 70 million ounces of gold to present.
- Veins are light and smoky and others contain associated black Tourmaline all displaying Pyrite haloes up to 5%
- There is a small Timbered shaft 220m NW of the stripped area. Regional North/South fault is exposed in outcrop 220m NW of the shaft that exhibits abundant quartz - carbonate veining
- A large excavated pit 56 SW of the fault is adjacent to a quartz - carbonate vein greater than 1metre in thickness and dips West

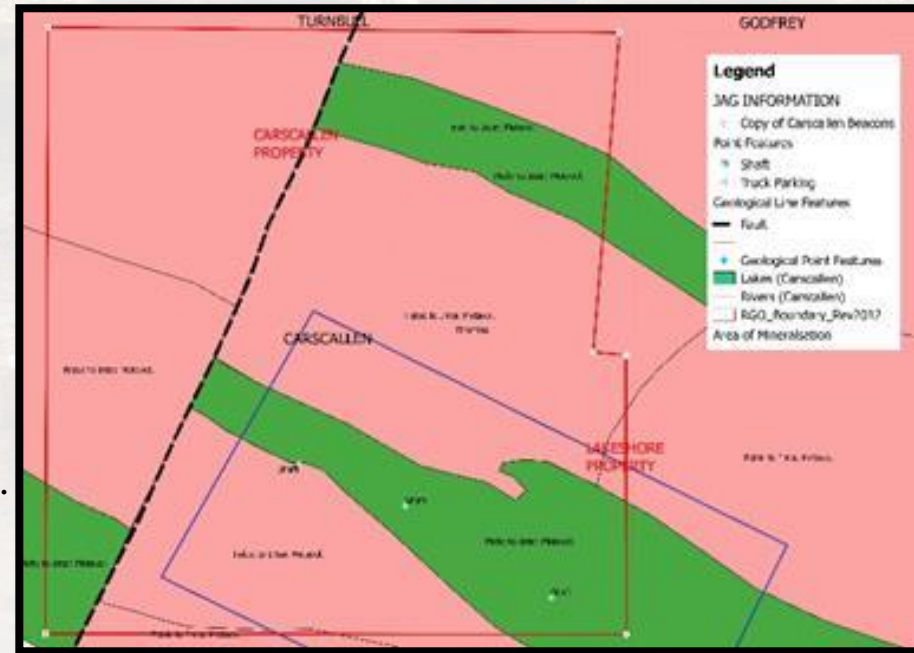
-The geological environment is conducive to gold production with the TWM having a significant resource and production profile. A total of 1.25 million tonnes at an average grade of 4.4 grams per tonne gold (176,644 ounces) has been milled from the Timmins Deposit from 2009 to 2013. The mining is done at a minimum width of 2m and at a cut-off of 1.5g/t.



Similar Geological Setting

-Information taken from the “43-101 Technincal Report, updated Mineral Reserve Estimate for Timmins West Mine, Timmins, Ontario, Canada. Lake shore Gold Corp. Toronto, Ontario, Canada” suggests the following geological setting:

1. The TWM (Timmins West Mine) is located along the NE trending contact zone.
2. The unconformity dips steeply and is associated with folding and shearing and usually associated with gold mineralisation.
3. In addition to the mineralisation shear zone, there are pyroxenite-rich as well as synite-type intrusives.
4. The mineralisation associated with multi-pulse quartz-carbonate-tourmaline and albite veins with sulphide (pyrite) alteration haloes. Disseminated mineralisation is associated with these veins.



Samples and Assays


- Grab samples were taken in 2013 & 2015 with the following returned values from trace to 3.21 gpt. gold
- Shaft #1 – returned 0.007 gpt. gold and 0.009 gpt. gold, Shaft #2 – 0.261 gpt. gold
- The stripped area with over 18 samples values of 0.0025 gpt.gold to 3.21 gpt gold, 8 of 18 samples 0.5 gpt. Gold
- Historic Assays of grab samples have reported as high as 4.51 ounces per ton (155 gpt) in a MNDM publication, Mineral Deposits Circular 13



Jasper Property

OVERVIEW

- The Jasper Property claims are located in the Victoria Mining Division, southwestern Vancouver Island, BC, Canada. The Property is approximately 80 kilometres northwest of Victoria and is centered at latitude $48^{\circ}50'$ and longitude $124^{\circ}35'$. The southern portion of the claims overlies much of the Caycuse River and its tributaries Four Mile Creek and Seven Mile Creek, extend northwards over the height of land to the tributaries of Jasper Creek, and westwards to a no staking reserve along the eastern shore of the Nitinat.
- New showings have been discovered by cutting of new roads. The Property is 120 km from Myra Falls and our target is a Myra Falls VMS type deposit



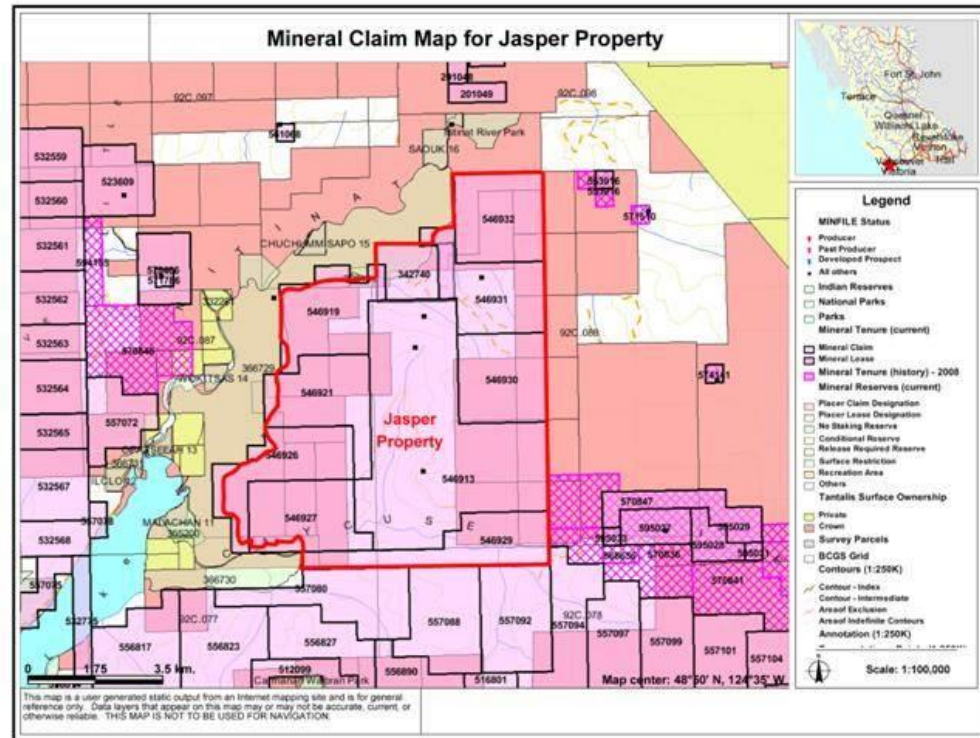
Jasper – Massive Sulphides Showings

- 4+ km strike length from north to south
- 15 showings from end to end of strike
- J Branch Main Showing is 44m long and 2m wide at the north end
- The Pan Showing is at the South end



Jasper – J-Branch Main Showings

- Four showings were sampled in outcrop
- 2.0%-6.8% Cu
- 4.5%-17% Pb
- 18%-32% Zn
- 76.8 ppm Ag & 315 ppm Au



Hanna Capital Corp.

HCC.V

**#1800 – 130 King Street West,
Toronto, ON, M5X1E3**

P: +1 416 945 6630

info@hannacapitalcorp.com
www.hannacapitalcorp.com